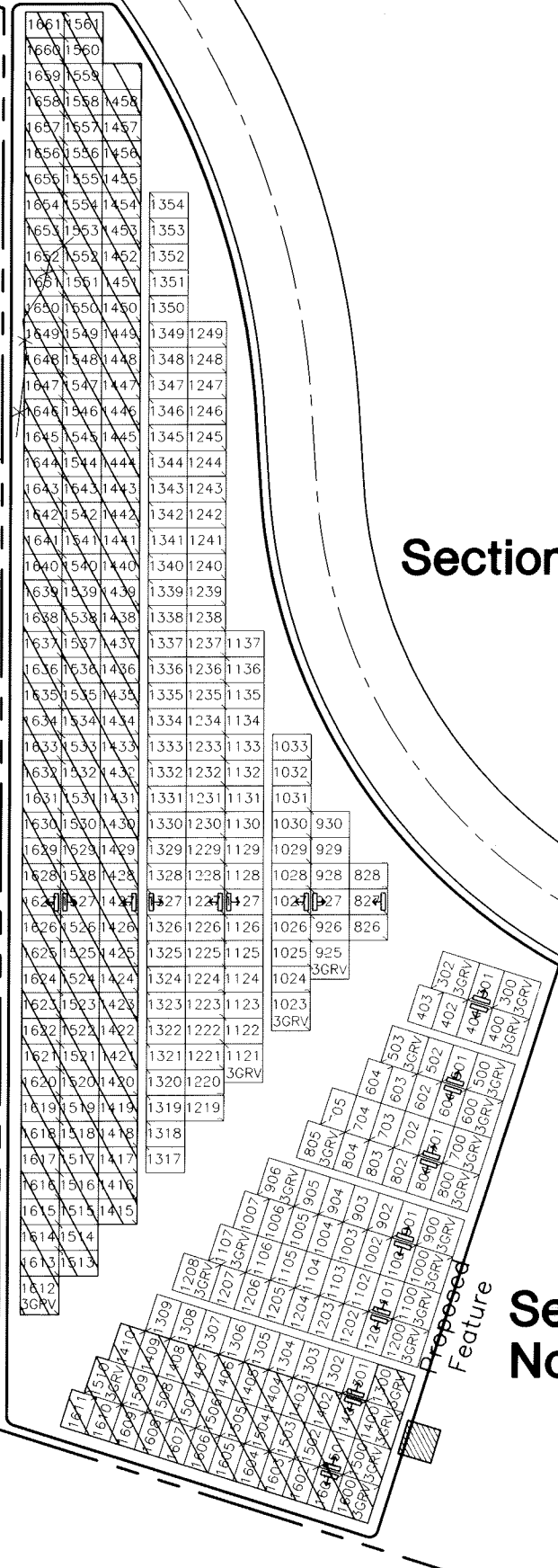


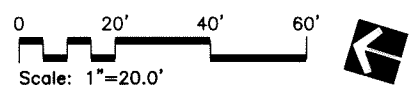
# Section 5



# Section 2 - North

## SECTION 1 St. Joseph Cemetery Avon, Ohio

July 21, 1997



Lot numbers are found in the upper right hand corner of the lot as you face the section and are indicated thus:

Grave markers shown thus: The arrow indicates direction the grave markers will face.

All lots are 2 grave lots except where otherwise noted.

All 1 Grave lots are 3'x9'  
All 2 Grave lots are 6'x9'  
All 3 Grave lots are 9'x9'

Lots to be held from sale.

# Section 1

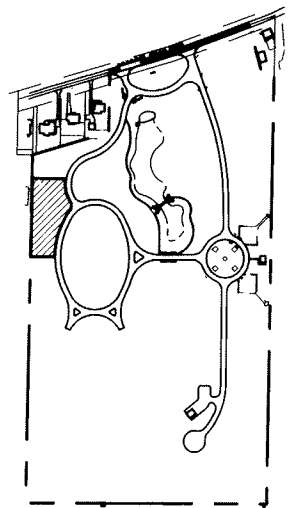
1699	1599	1499	1399	1299	1199	1099	999	899	799	699	599	499
3GRV	3GRV	3GRV	3GRV	3GRV	3GRV	3GRV	3GRV	3GRV	3GRV	3GRV	3GRV	3GRV
1698	1598	1498	1398	1298	1198	1098	998	898	798	698	598	498
1697	1597	1497	1397	1297	1197	1097	997	897	797	697	597	497
1696	1596	1496	1396	1296	1196	1096	996	896	796	696	596	496
1695	1595	1495	1395	1295	1195	1095	995	895	795	695	595	495
1694	1594	1494	1394	1294	1194	1094	994	894	794	694	594	494
1693	1593	1493	1393	1293	1193	1093	993	893	793	693	593	493
1692	1592	1492	1392	1292	1192	1092	992	892	792	692	592	492
1691	1591	1491	1391	1291	1191	1091	991	891	791	691	591	491
1690	1590	1490	1390	1290	1190	1090	990	890	790	690	590	490
1689	1589	1489	1389	1289	1189	1089	989	889	789	689	589	489
1688	1588	1488	1388	1288	1188	1088	988	888	788	688	588	488
1687	1587	1487	1387	1287	1187	1087	987	887	787	687	587	487
1686	1586	1486	1386	1286	1186	1086	986	886	786	686	586	486
1685	1585	1485	1385	1285	1185	1085	985	885	785	685	585	485
1684	1584	1484	1384	1284	1184	1084	984	884	784	684	584	484
1683	1583	1483	1383	1283	1183	1083	983	883	783	683	583	483
1682	1582	1482	1382	1282	1182	1082	982	882	782	682	582	482
1681	1581	1481	1381	1281	1181	1081	981	881	781	681	581	481
1680	1580	1480	1380	1280	1180	1080	980	880	780	680	580	480
1679	1579	1479	1379	1279	1179	1079	979	879	779	679	579	479
1678	1578	1478	1378	1278	1178	1078	978	878	778	678	578	478
1677	1577	1477	1377	1277	1177	1077	977	877	777	677	577	477
1676	1576	1476	1376	1276	1176	1076	976	876	776	676	576	476
1675	1575	1475	1375	1275	1175	1075	975	875	775	675	575	475
1674	1574	1474	1374	1274	1174	1074	974	874	774	674	574	474

Proposed Feature

1673	1573	1473	1373	1273	1173	1073	973	873	773	673	573	473
1672	1572	1472	1372	1272	1172	1072	972	872	772	672	572	472
1671	1571	1471	1371	1271	1171	1071	971	871	771	671	571	471
1670	1570	1470	1370	1270	1170	1070	970	870	770	670	570	470
1669	1569	1469	1369	1269	1169	1069	969	869	769	669	569	469
1668	1568	1468	1368	1268	1168	1068	968	868	768	668	568	468
1667	1567	1467	1367	1267	1167	1067	967	867	767	667	567	467
1666	1566	1466	1366	1266	1166	1066	966	866	766	666	566	466
1665	1565	1465	1365	1265	1165	1065	965	865	765	665	565	465
1664	1564	1464	1364	1264	1164	1064	964	864	764	664	564	464
1663	1563	1463	1363	1263	1163	1063	963	863	763	663	563	463
1662	1562	1462	1362	1262	1162	1062	962	862	762	662	562	462
1661	1561	1461	1361	1261	1161	1061	961	861	761	661	561	461
1660	1560	1460	1360	1260	1160	1060	960	860	760	660	560	460
1659	1559	1459	1359	1259	1159	1059	959	859	759	659	559	459
1658	1558	1458	1358	1258	1158	1058	958	858	758	658	558	458
1657	1557	1457	1357	1257	1157	1057	957	857	757	657	557	457
1656	1556	1456	1356	1256	1156	1056	956	856	756	656	556	456
1655	1555	1455	1355	1255	1155	1055	955	855	755	655	555	455
1654	1554	1454	1354	1254	1154	1054	954	854	754	654	554	454
1653	1553	1453	1353	1253	1153	1053	953	853	753	653	553	453
1652	1552	1452	1352	1252	1152	1052	952	852	752	652	552	452
1651	1551	1451	1351	1251	1151	1051	951	851	751	651	551	451
1650	1550	1450	1350	1250	1150	1050	950	850	750	650	550	450
1649	1549	1449	1349	1249	1149	1049	949	849	749	649	549	449
1648	1548	1448	1348	1248	1148	1048	948	848	748	648	548	448
1647	1547	1447	1347	1247	1147	1047	947	847	747	647	547	447

# Section 5

# Section 6



# Section 2 - South

# SECTION 2 NORTH St. Joseph Cemetery Avon, Ohio

Lot numbers are found in the upper right hand corner of the lot as you face the section and are indicated thus:

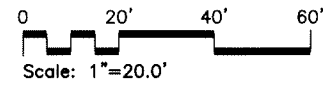
Grave markers shown thus: The arrow indicates direction the grave markers will face.

All lots are 2 grave lots except where otherwise noted.

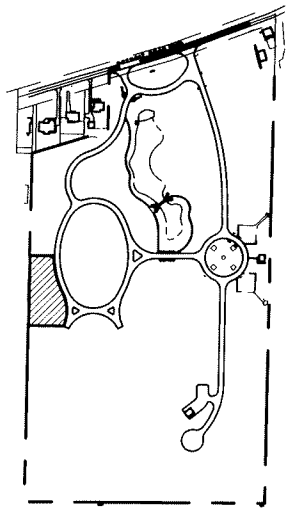
- All 1 Grave lots are 3'x9'
- All 2 Grave lots are 6'x9'
- All 3 Grave lots are 9'x9'



Lots to be held from sale.



# Section 2 - North



Proposed Feature

1646	1546	1446	1346	1246	1146	1046	946	846	
1645	1545	1445	1345	1245	1145	1045	945	845	
1644	1544	1444	1344	1244	1144	1044	944	844	
1643	1543	1443	1343	1243	1143	1043	943	843	743
1642	1542	1442	1342	1242	1142	1042	942	842	742
1641	1541	1441	1341	1241	1141	1041	941	841	741
1640	1540	1440	1340	1240	1140	1040	940	840	740
1639	1539	1439	1339	1239	1139	1039	939	839	739
1638	1538	1438	1338	1238	1138	1038	938	838	738
1637	1537	1437	1337	1237	1137	1037	937	837	737
1636	1536	1436	1336	1236	1136	1036	936	836	736
1635	1535	1435	1335	1235	1135	1035	935	835	735
1634	1534	1434	1334	1234	1134	1034	934	834	734
1633	1533	1433	1333	1233	1133	1033	933	833	733 633
1632	1532	1432	1332	1232	1132	1032	932	832	732 632
1631	1531	1431	1331	1231	1131	1031	931	831	731 631
1630	1530	1430	1330	1230	1130	1030	930	830	730 630
1629	1529	1429	1329	1229	1129	1029	929	829	729 629
1628	1528	1428	1328	1228	1128	1028	928	828	728 628 528
1627	1527	1427	1327	1227	1127	1027	927	827	727 627 527
1626	1526	1426	1326	1226	1126	1026	926	826	726 626 526
1625	1525	1425	1325	1225	1125	1025	925	825	725 625 525
1624	1524	1424	1324	1224	1124	1024	924	824	724 624 524 424
1623	1523	1423	1323	1223	1123	1023	923	823	723 623 523 423
1622	1522	1422	1322	1222	1122	1022	922	822	722 622 522 422
1621	1521	1421	1321	1221	1121	1021	921	821	721 621 521 421 321
1620	1520	1420	1320	1220	1120	1020	920	820	720 620 520 420 320

# Section 6

Proposed Feature

1619	1519	1419	1319	1219	1119	1019	919	819	719	619	519	419	319	
1618	1518	1418	1318	1218	1118	1018	918	818	718	618	518	418	318	218
1617	1517	1417	1317	1217	1117	1017	917	817	717	617	517	417	317	217
1616	1516	1416	1316	1216	1116	1016	916	816	716	616	516	416	316	216
1615	1515	1415	1315	1215	1115	1015	915	815	715	615	515	415	315	215
1614	1514	1414	1314	1214	1114	1014	914	814	714	614	514	414	314	214
1613	1513	1413	1313	1213	1113	1013	913	813	713	613	513	413	313	213 113
1612	1512	1412	1312	1212	1112	1012	912	812	712	612	512	412	312	212 112
1611	1511	1411	1311	1211	1111	1011	911	811	711	611	511	411	311	211 111
1610	1510	1410	1310	1210	1110	1010	910	810	710	610	510	410	310	210 110
1609	1509	1409	1309	1209	1109	1009	909	809	709	609	509	409	309	209
1608	1508	1408	1308	1208	1108	1008	908	808	708	608	508	408	308	208 108
1607	1507	1407	1307	1207	1107	1007	907	807	707	607	507	407	307	207 107
1606	1506	1406	1306	1206	1106	1006	906	806	706	606	506	406	306	206 106
1605	1505	1405	1305	1205	1105	1005	905	805	705	605	505	405	305	205 105
1604	1504	1404	1304	1204	1104	1004	904	804	704	604	504	404	304	204 104
1603	1503	1403	1303	1203	1103	1003	903	803	703	603	503	403	303	203
1602	1502	1402	1302	1202	1102	1002	902	802	702	602	502	402	302	202
1601	1501	1401	1301	1201	1101	1001	901	801	701	601	501	401	301	201
1600	1500	1400	1300	1200	1100	1000	900	800	700	600	500	400	300	200

Lot numbers are found in the upper right hand corner of the lot as you face the section and are indicated thus:

Grave markers shown thus: The arrow indicates direction the grave markers will face.

All lots are 2 grave lots except where otherwise noted.

All 1 Grave lots are 3'x9'  
All 2 Grave lots are 6'x9'  
All 3 Grave lots are 9'x9'



Lots to be held from sale.

## SECTION 2 SOUTH St. Joseph Cemetery

July 21, 1997 Avon, Ohio

